

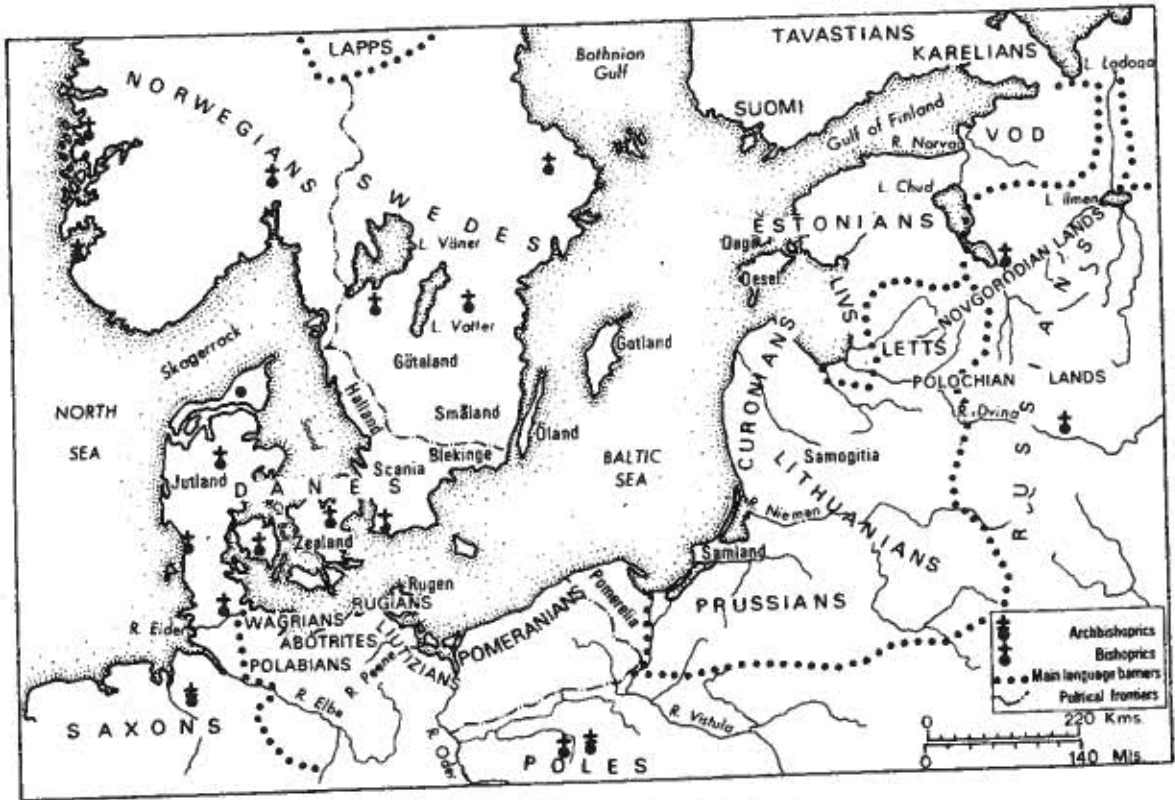
SOME NOTES UPON  
THE DIPLOMATIC +  
MILITARY HISTORY

&

DENMARK.

— MAP ANNEX





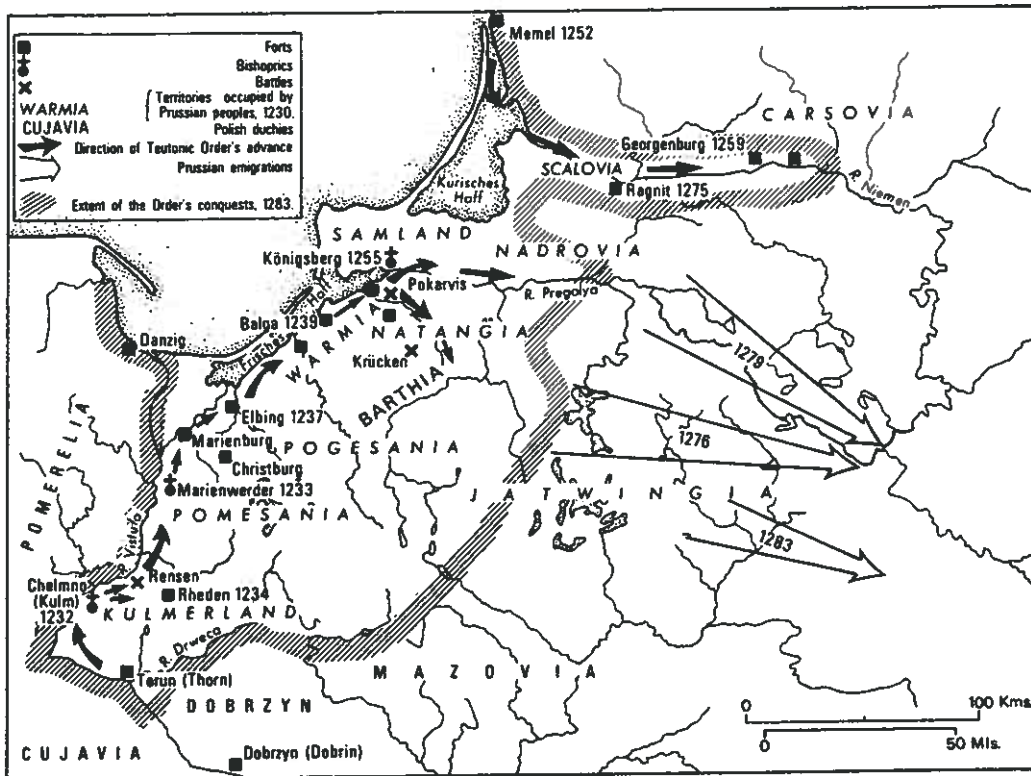
MAP 1 The Baltic Region, 1100



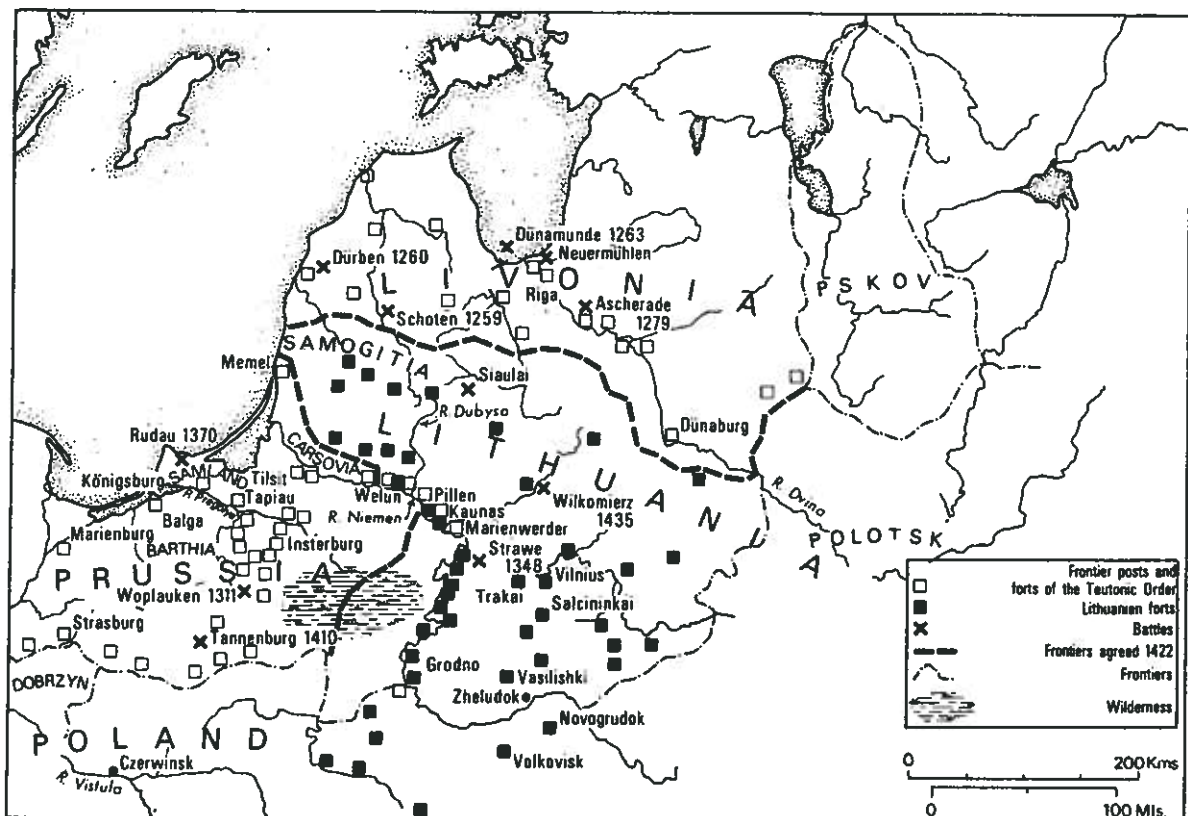
MAP 2 The Wendish Crusades, 1147-85



MAP 3 The Livonian and Estonian Crusades, 1198-1290



MAP 4 The Prussian Crusades, 1230-83



MAP 5 The Lithuanian Front, 1280-1435





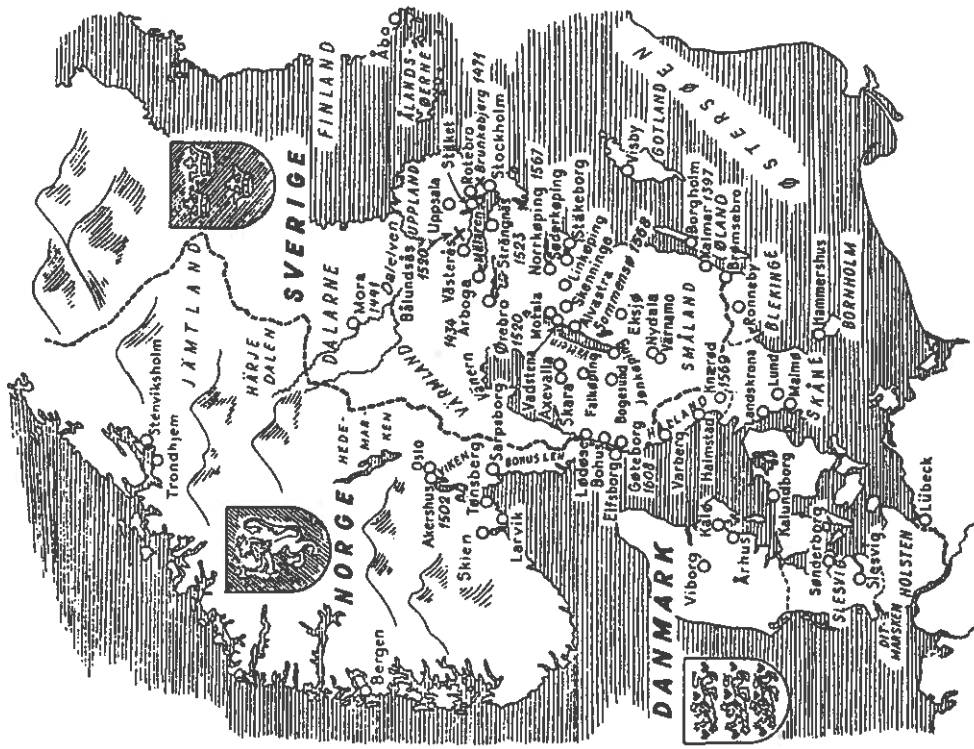
# Slesvig og Holsten i Middelalderen



Se teksten på modstående side.

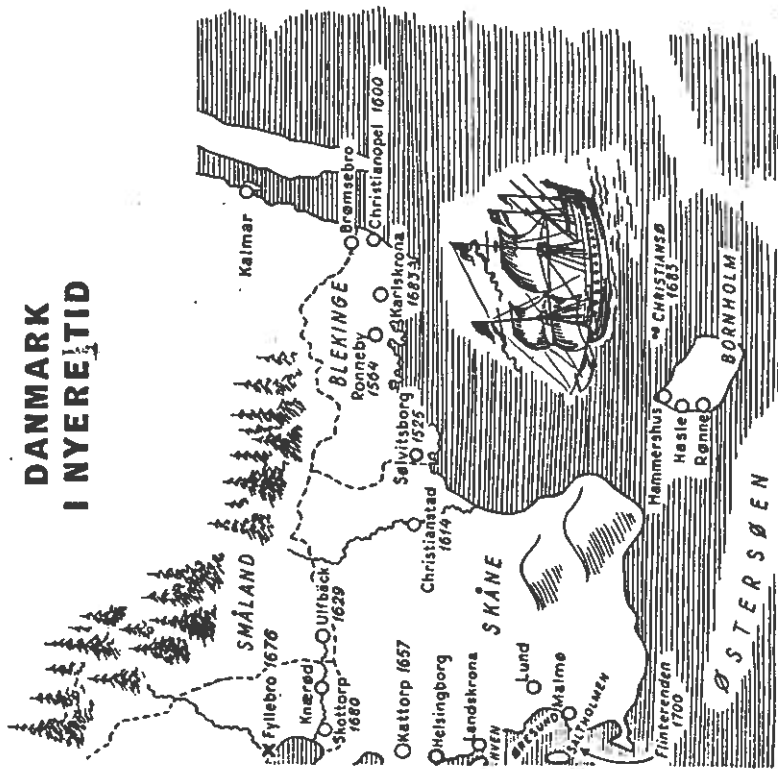


# UNIONSRIGERNE



Se teksten på modstående side.

# DANMARK I NYERE TID



→ = Karl 10. Gustavs march over isen og søerne i 1658

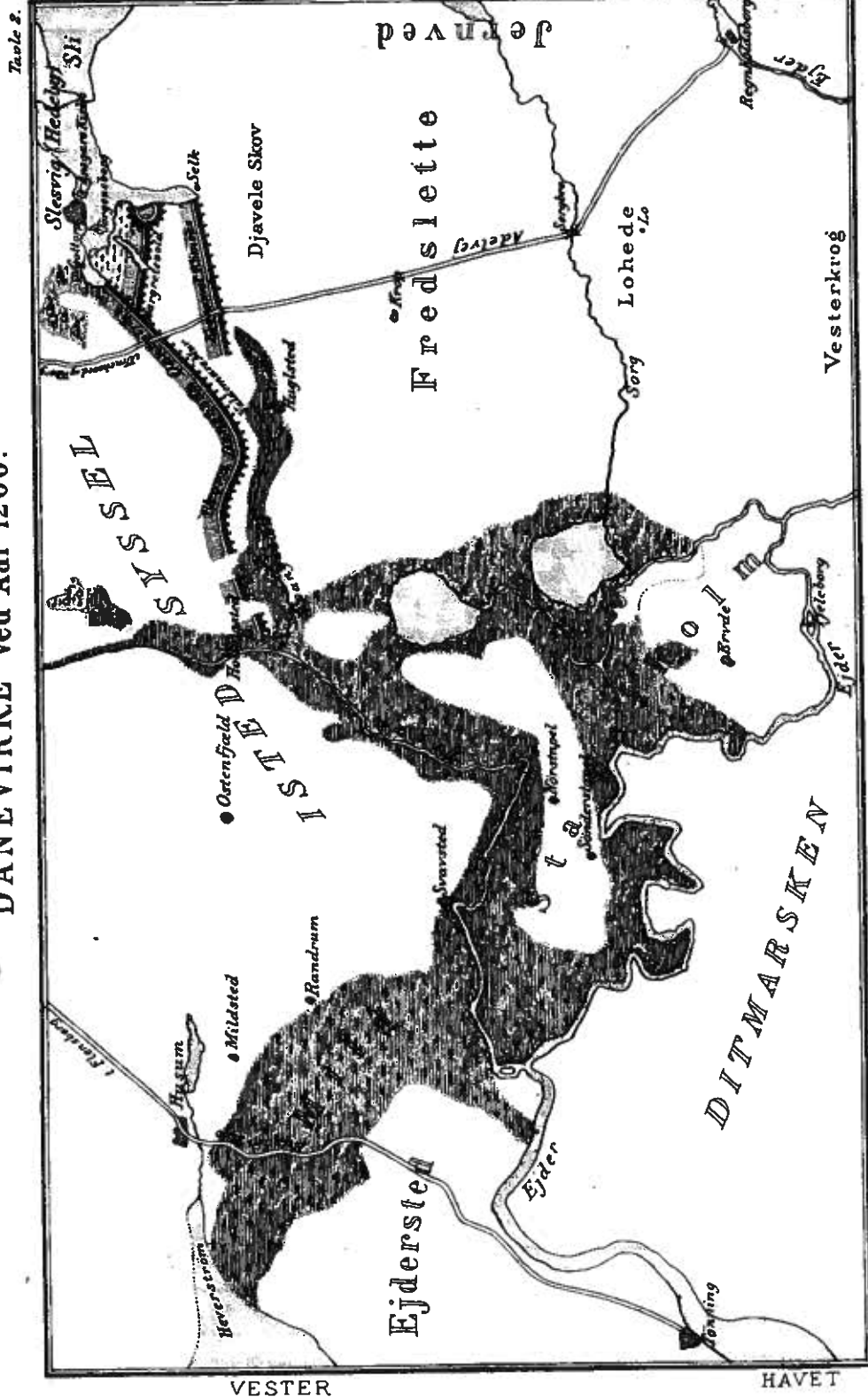
Her ses de i teksten forekommende navne fra Danmark i 1400-, 1500- og 1600-tallet. Se også *Danmark i middelalderen*, side 70-71; *Unionskrigene*, side 130; *Tredveårskrigen i Tyskland*, side 184. Den sorte pil viser Karl 10. Gustavs fænomenele bedrift, ståg over Bålte 1658.





DANEVIRKE ved Aar 1200.

c. 1200 AD.

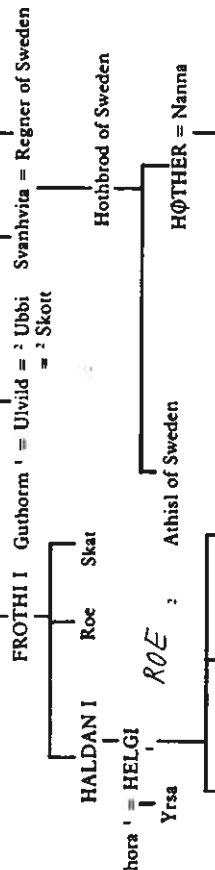


(Danish kings in capitals)


Book I



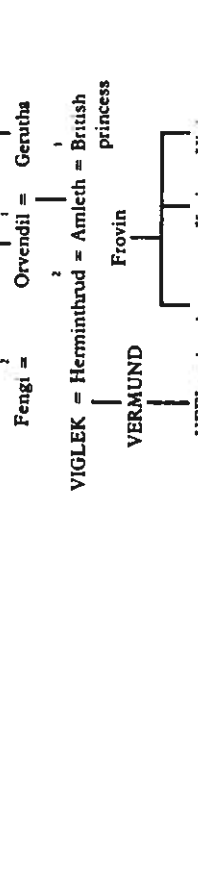
Book II



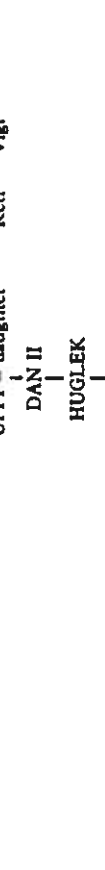
Book III



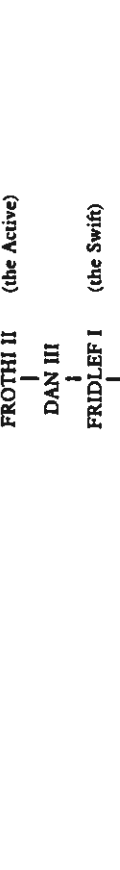
Book IV



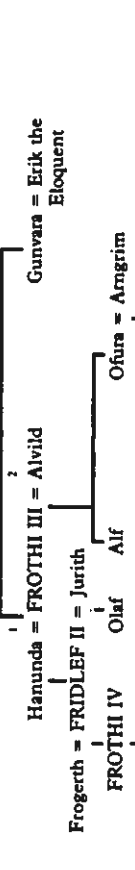
Book V



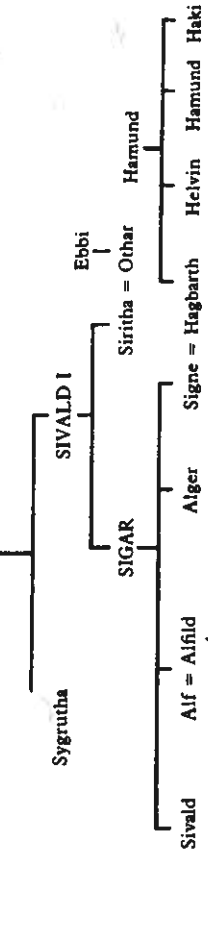
Book VI




Book VII



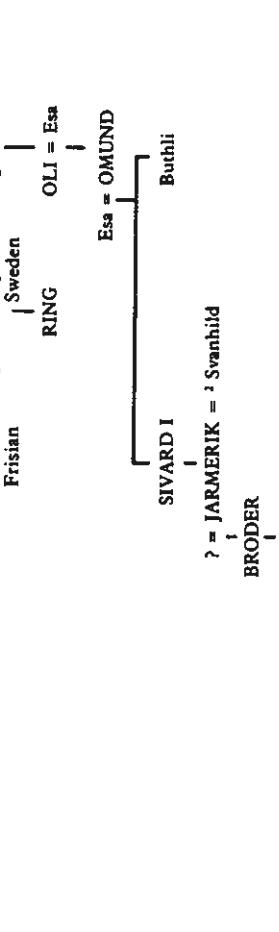
Book VIII



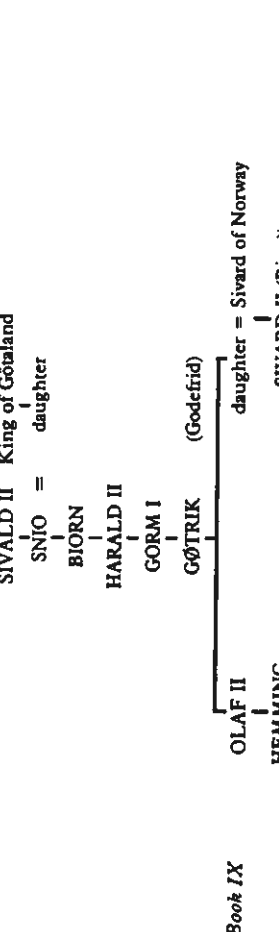
Book IX



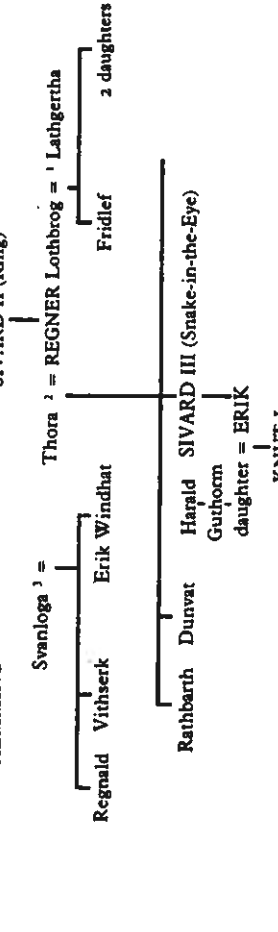
Book X



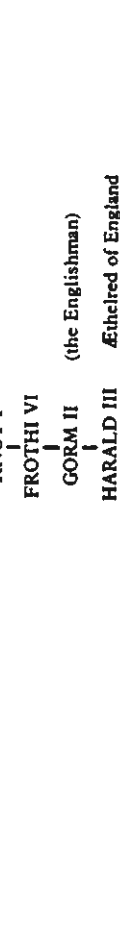
Book XI



Book XII



Book XIII



Book XIV

